



# Protocol<sup>®</sup> Farm Visits LITE

The Protocol Farm Visits LITE app gives your team access to biosecurity and health status information in one place. It stores contact information for all farm properties and provides one-tap driving directions through Google or Apple Maps, eliminating the guesswork getting to farm sites.

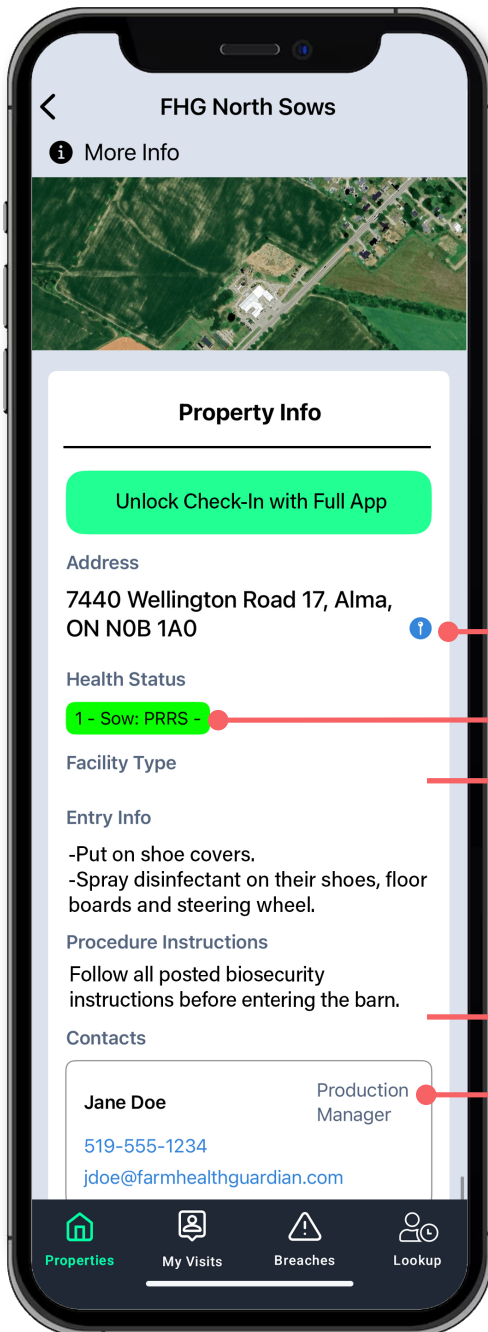
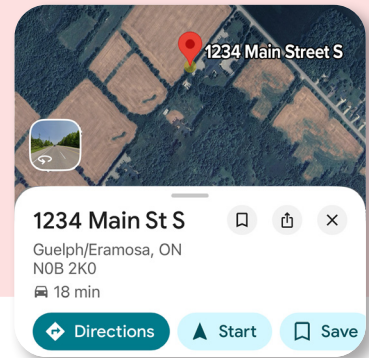
## MAIN FEATURES



The LITE app doesn't record visits. It simply provides key property info for biosecurity guidelines without collecting any farm visit data.



Farm property information and Google map link



Health status

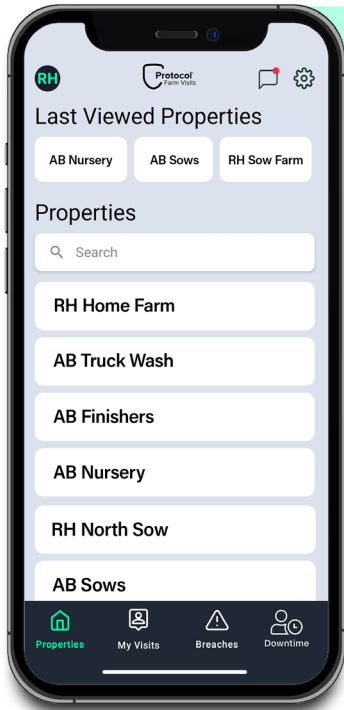
Additional biosecurity details

- Facility type
- Entry information
- Procedure instructions

Key contacts

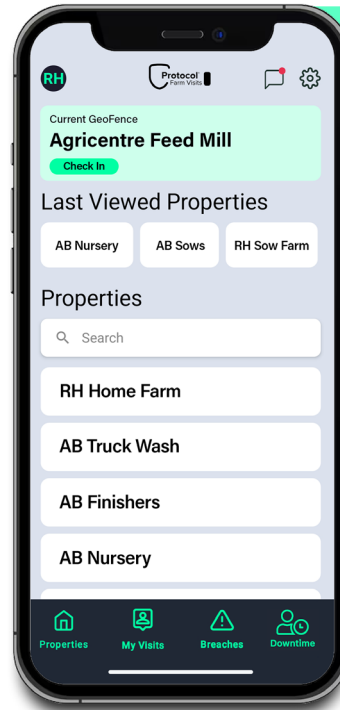


# APP VERSION COMPARISON



## LITE Version

- Property information
- Directions map link
- In-app messaging



## Full Version

- Automatic farm visit recording
- Visits records
- Biosecurity breach alerts
- Downtime Look-up
- Downtime Planner

## FEATURES IN DETAIL

	Protocol Farm Visits LITE	Protocol Farm Visits Full
Key information for each property (contacts, basic biosecurity instructions)	✓	✓
Health status label for each property within the property group	✓	✓
Google map link for driving directions	✓	✓
In-app messaging within property group	✓	✓
Visit recording/people movements		✓
Property biosecurity protocols, and whether a user meets requirements based on previous properties visited		✓
Use the Downtime Lookup to quickly check the required downtime between any two farm properties		✓
Use the Downtime Planner to find the best route when planning visits to multiple properties		✓
Biosecurity breach alerts/notifications		✓
Create trace-out reports and maps to analyze disease risks		✓
Integration with Farm Visitor Logbook, and more.		✓

If you have questions or comments, please contact Customer Support at: [support@farmhealthguardian.com](mailto:support@farmhealthguardian.com)